

Appendix Vol I
Post Harvey Site Photos 2017

Table of Contents

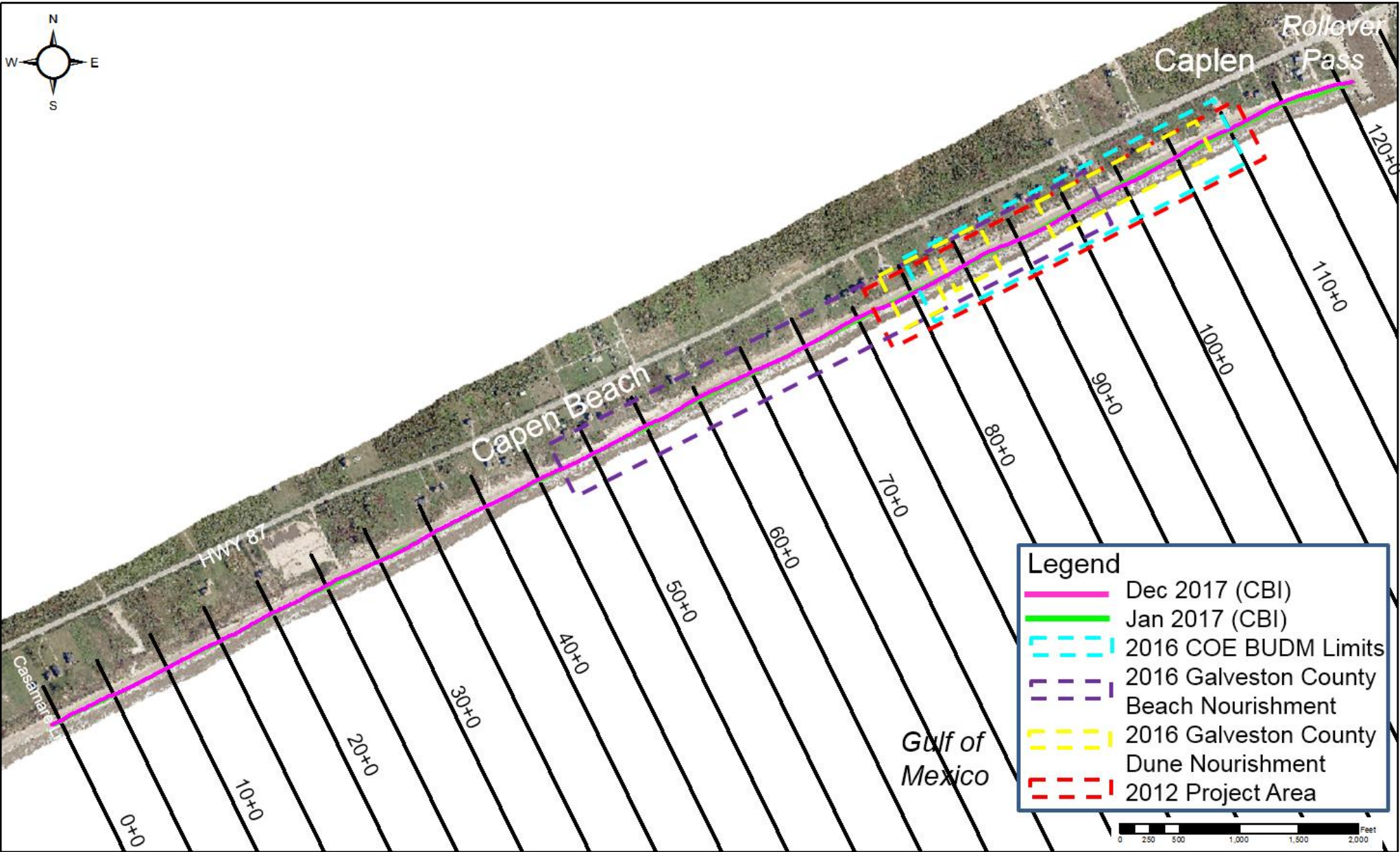
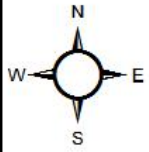
Bolivar Peninsula-Caplen Beach: Site Photos	3
Bolivar Peninsula-Gilchrist: Site Photos	30
Jamaica Beach: Site Photos.....	49
McGee Beach: Site Photos	60
University Beach: Site Photos	77

CEPRA Beach Monitoring Program:

Bolivar Peninsula-Caplen Beach: Site Photos

Post-Hurricane Harvey

30 Dec 2017



Legend

- Dec 2017 (CBI)
- Jan 2017 (CBI)
- 2016 COE BUDM Limits
- 2016 Galveston County Beach Nourishment
- 2016 Galveston County Dune Nourishment
- 2012 Project Area



North of STA 0+00



South of STA 0+00



North of STA 5+00



South of STA 5+00



North of STA 10+00



South of STA 10+00



North of STA 15+00



South of STA 15+00



North of STA 20+00



South of STA 20+00



North of STA 25+00



South of STA 25+00



North of STA 30+00



South of STA 30+00



North of STA 35+00



South of STA 35+00



North of STA 40+00



South of STA 40+00



North of STA 45+00



South of STA 45+00



North of STA 50+00



South of STA 50+00



North of STA 55+00



South of STA 55+00



North of STA 60+00



South of STA 60+00



North of STA 65+00



South of STA 65+00



North of STA 70+00



South of STA 70+00



North of STA 75+00



South of STA 75+00



North of STA 80+00



South of STA 80+00



North of STA 85+00



South of STA 85+00



North of STA 90+00



South of STA 90+00



North of STA 95+00



South of STA 95+00



North of STA 100+00



South of STA 100+00



North of STA 105+00



South of STA 105+00



North of STA 110+00



South of STA 110+00



North of STA 115+00



South of STA 115+00



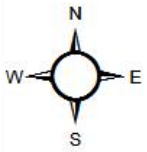
North of STA 120+00



South of STA 120+00

**CEPRA Beach Monitoring Program:
Bolivar Peninsula-Gilchrist: Site Photos
Post-Hurricane Harvey**

30 Dec 2017



Rollover Bay

Gilchrist Beach

HWY 87

Leger St

200+0

190+0

180+0

170+0

160+0

150+0

140+0

130+0


125+6

Gulf of Mexico

Rollover Pass

Legend

- Dec 2017 (CBI)
- Jan 2017 (CBI)





North of STA 125+00



South of STA 125+00



North of STA 126+50



South of STA 126+50



North of STA 130+00



South of STA 130+00



North of STA 135+00



South of STA 135+00



North of STA 140+00



South of STA 140+00



North of STA 145+00



South of STA 145+00



North of STA 150+00



South of STA 150+00



North of STA 155+00



South of STA 155+00



North of STA 160+00



South of STA 160+00



North of STA 165+00



South of STA 165+00



North of STA 170+00



South of STA 170+00



North of STA 175+00



South of STA 175+00



North of STA 180+00



South of STA 180+00



North of STA 185+00



South of STA 185+00



North of STA 190+00



South of STA 190+00



North of STA 195+00



South of STA 195+00



North of STA 200+00



South of STA 200+00

CEPRA Beach Monitoring Program:

Jamaica Beach: Site Photos

Post- Hurricane Harvey

7 Dec 2017

